PROPOSED REGULATING PLAN - March 1, 2016 DRAFT

DISCLAIMER: This map is a DRAFT map. It has not been reviewed by the Beaufort Code Technical Review Committee. Once they have submitted their input, the map will be updated. and re-released. If you would like to submit comments, please do it via the online form on the website. This can be found at: http://www.cityofbeaufort.org/beaufort-code.aspx. Thanks for your patience and interest.

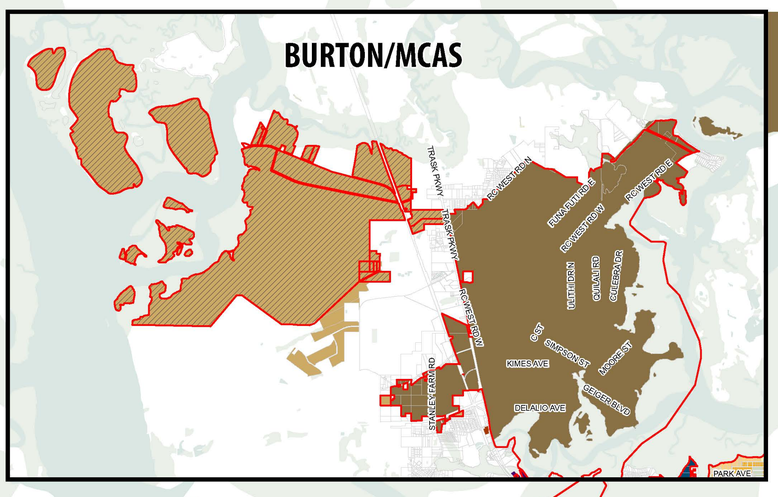

CITY OF BEAUFORT

Draft Map - March 1, 2016

- CITY
- HISTORIC DISTRICT - Preservation Neighborhood
- HISTORIC DISTRICT - Conservation Neighborhood
- PUD
- T1
- T3-S
- T3-N
- T4-HN
- T4-N
- T4-NA
- T5-DC
- T5-UC
- RMX
- IC
- MH
- LI
- MR
- Retail Overlay
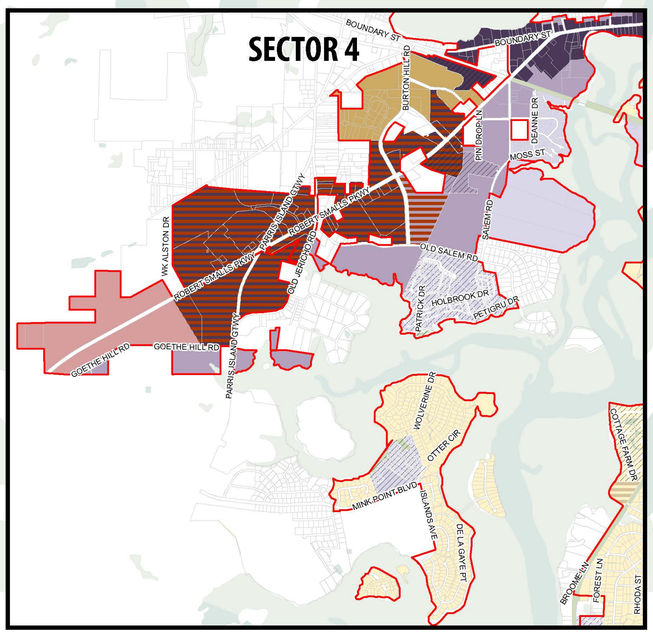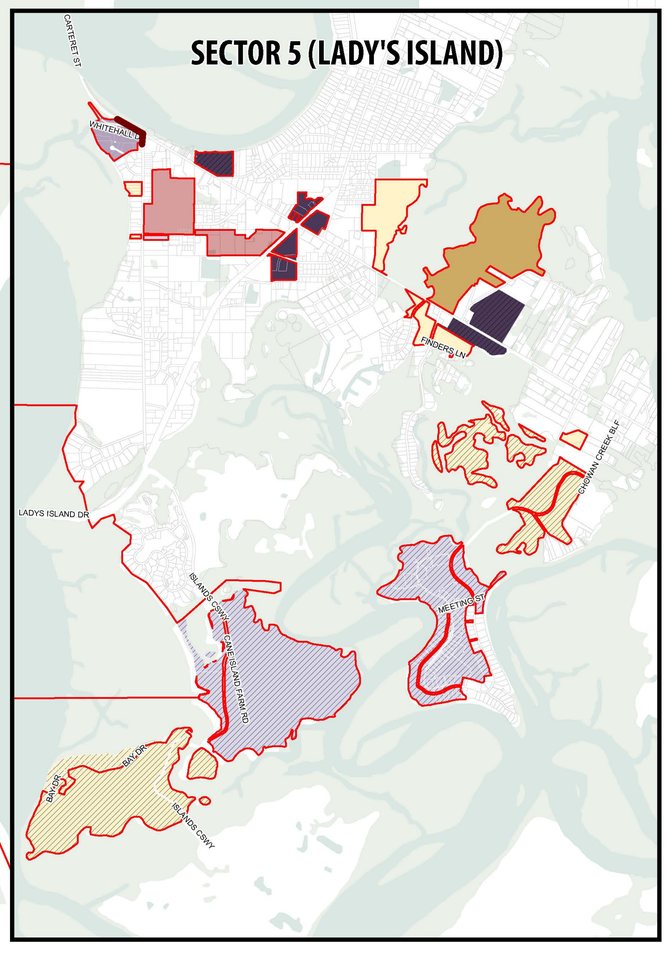
0 800 1,600 3,200 Feet